























Railway station > BF	
	= 14 minutes - 1 km
	Bus-line = 5 minutes
	Arc Express = 5 minutes

Railway station > PG1/PG2/CR	
	= 42 minutes - 3.4 km
	Bus-line = 25 minutes
	Bus-line = 16 minutes
	Bus-line = 17 minutes
	Arc Express = 13 minutes

Railway station > CT/CI/GI	
	= 43 minutes - 3.5 km
	Bus-line = 26 minutes
	Bus-line = 16 minutes
	Bus-line = 20 minutes
	Arc Express = 13 minutes

BF > PG1/PG2/CR/CT/CI/GI	
	= 30 minutes - 2.7 km
	Bus-line = 11 minutes
	bus-stop Research center(PG1/PG2/CR)
	bus-stop G. Denielou (CT/CI/GI)
	Arc Express = 8 minutes
	bus-stop G. Denielou

-  Receptions
-  Gates
-  Catering

BF > Benjamin Franklin
 PG1/PG2 > Pierre Guillaumat 1 & 2
 CR > Research Centre
 CT > Technology transfer Centre
 CI > Innovation Centre
 GI > Computer Science Centre

Free bus-lines in Compiègne
 More at www.oise-mobilite.fr

Benjamin Franklin Building
 rue Roger Couttolenc
 F60200 Compiègne
 Coordonnées GPS :
 49°24'56.41" N /
 2°49'07.64" E

Research Centre
 rue Personne de Roberval
 F60200 Compiègne
 Coordonnées GPS :
 49°24'00.98" N /
 2°47'59.19" E

Centre Pierre Guillaumat 1
Centre Pierre Guillaumat 2
 rue du docteur Schweitzer
 F60200 Compiègne
 Coordonnées GPS :
 49°24'00.98" N /
 2°47'59.19" E

Technology Transfer Centre
Sports Building
 66 avenue de Landshut
 F60200 Compiègne
 Coordonnées GPS :
 49°24'03.38" N /
 2°47'45.77" E

Innovation Centre
Computer Science Centre
 57 avenue de Landshut
 F60200 Compiègne
 Coordonnées GPS :
 49°40'14.93" N /
 2°79'68.30" E

Hospital
 Advanced Imaging Centre (CIMA)
 rue du Fond-Pernant